

2022 Seattle Pride Parade
ACCESSIBILITY GUIDE

CONTENTS:

- Seattle Pride Parade Map
- ADA Parking Information
- Transportation Information
- ASL Interpretation
- Food & Beverage Assistants
- ADA Restrooms



Seattle Pride Parade Map

This event will be held along Fourth Avenue in Downtown Seattle



For a larger map, please visit our website at:
<https://www.seattlepride.org/seattle-pride-month>

ADA Parking Information


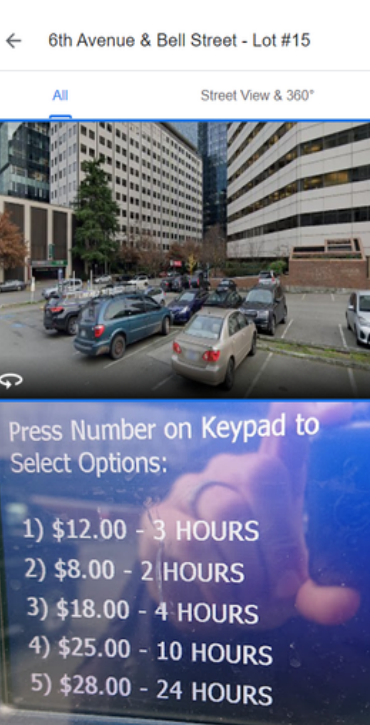
Below are a list of options (with images) we could find along the parade route. We have also included a link to the 'Spot HERO' parking assistant website where you can filter by area, wheelchair accessibility and more.

We know these spots will fill up fast, and advise arriving early if at all possible.

6th Avenue & Bell Street

(Two blocks east of the 4th & Bell Stage)

Lot #15: 2231 6th Ave, Seattle, WA 98121



ADA Parking Information


Below are a list of options (with images) we could find along the parade route. We have also included a link to the 'Spot HERO' parking assistant website where you can filter by area, wheelchair accessibility and more.

We know these spots will fill up fast, and advise arriving early if at all possible.

5th Avenue & Bell Street

(One block east of the 4th & Bell Stage)

Lot #14: 2230 5th Ave, Seattle, WA 98121



ADA Parking Information


Below are a list of options (with images) we could find along the parade route. We have also included a link to the 'Spot HERO' parking assistant website where you can filter by area, wheelchair accessibility and more.

We know these spots will fill up fast, and advise arriving early if at all possible.

Denny Building Garage

(Two blocks east of 4th & Bell Stage)

Lot #4: 2224 6th Ave, Seattle, WA 98121



ADA Parking Information

Using Spot Hero

(Interactive online parking search with ADA filter)

Website: [Click HERE](#)

With Spot Hero, you can search by date, time and location, and use the filter feature to select wheelchair accessible.

Selecting one of the options presented will show you what the entrance to the parking area looks like, and give you additional information.

You are also able to pre-book a spot.

Red line on the map shows the parade route

The screenshot displays the Spot Hero website interface. At the top, there is a navigation bar with the Spot Hero logo and links for 'About', 'Get the App', and 'Log In or Sign Up'. Below the navigation bar, the search location is set to 'Seattle > Westlake Center, Pine Street, Seattle, WA, USA'. The search filters include 'Enter After' (Sun, Jun 26, 11:00 AM) and 'Exit Before' (Sun, Jun 26, 4:30 PM). The search results are sorted by distance and show three parking options:

- 457 Olive Way (1601 5th Ave)... \$7 subtotal, 354 ft, Excellent (66)
- 500 Olive Way - Lot \$17.16 subtotal, 383 ft
- 275 Stewart St. - 3rd & Stewar... \$5 subtotal, 0.1 mi, Excellent (2,008)

The map on the right shows the Westlake Center area in Seattle, WA, with a red line indicating the parade route. The map includes street names such as 1st Ave, 2nd Ave, 3rd Ave, 4th Ave, 5th Ave, 6th Ave, 7th Ave, 8th Ave, and 9th Ave. Parking spots are marked with blue pins and prices, and a red pin marks the Westlake Center location.

Transportation Information

If you are parking further out and wish to take public transportation closer to the Seattle Pride Parade, here are a few options and key information.

Included are:

- Seattle Center Monorail to Westlake Center
- Link Light Rail from Northgate Station to Westlake Center
- Link Light Rail from Tukwila International Blvd Station (Park & Ride)
- King County Metro Bus Routes

Transportation Information

Seattle Center Monorail

Entrance at the north side of the Armory Building at Seattle Center --> Westlake Center (4th & Pine)

Hours: 8:30 AM - 11:00 PM | Website, [click HERE](#)

One-Way Fares (Roundtrip is double these amounts):

- \$3.00 Adult (age 19-64)
- \$1.50 Youth (age 6-18)
- \$1.50 for Reduced Rate

(Seniors 65+, disabled, persons with Medicare cards, U.S. military with ID, ORCA LIFT cards accepted)

- Children 5 and under ride free

They accept credit/debit cards and ORCA cards, and have temporarily suspended the acceptance of cash. Platforms at both ends are ADA accessible.



Transportation Information

Link Light Rail from Northgate Station to Westlake Station

Northgate Station website, [click HERE](#)

120 NE 103rd St, Seattle, WA 98125

Passenger Drop-Off Information:

Northgate Station's designated pickup and drop-off area is located near the south entrance (B2). Parking in the pickup/drop-off area is prohibited at all times.

Northgate Station Parking Garage:

Parking Information website, [click HERE](#)

- 9 ADA stalls on Level 1, including 2 for ADA vans

To plan your trip, [click HERE](#).

This is an ADA accessible station.

Exit at Westlake Station, taking elevator, escalator or stairs. Signs are present for "Elevator to 5th Ave & Pine Street".



Transportation Information

Link Light Rail from Tukwila International Blvd Station

Tukwila Station website, [click HERE](#)

3651 Southcenter Blvd, Tukwila, WA 98188

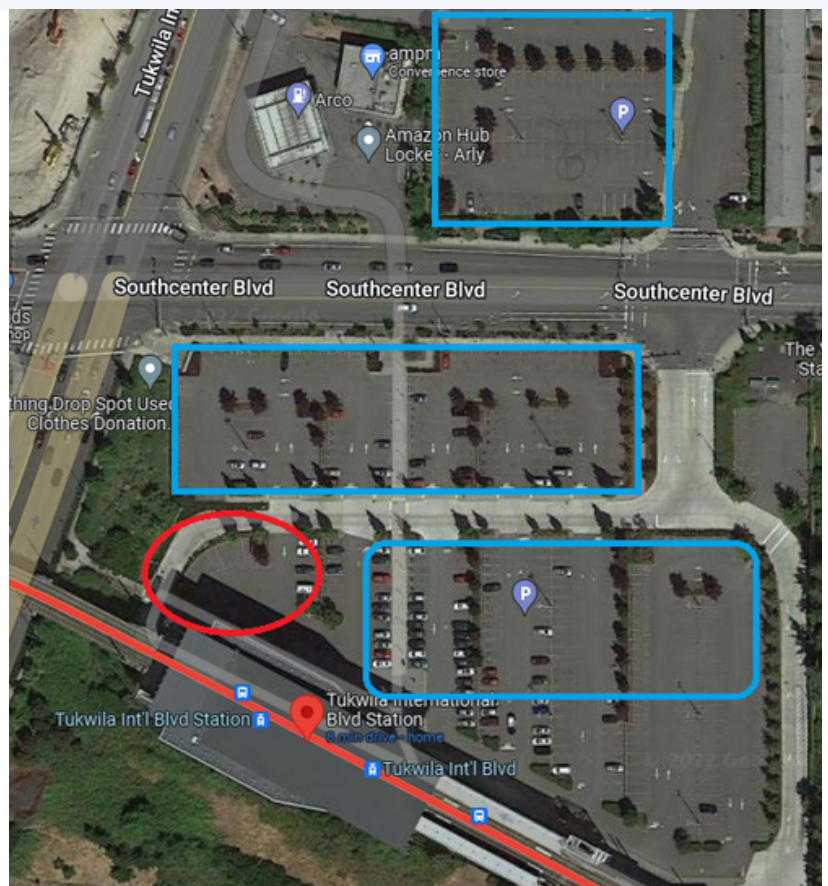
Parking:

There are 600 free stalls, and appear to be a small number of ADA stalls (circled in red).

To plan your trip, [click HERE](#).

This is an ADA accessible station.

Exit at Westlake Station, taking elevator, escalator or stairs. Signs are present for "Elevator to 5th Ave & Pine Street".



Transportation Information

King County Metro Bus Routes

For a list of all King County Metro bus routes serving 4th (and 2nd) Avenue in Downtown Seattle, please **[click HERE](#)**.

To find the schedule for your chosen route, please **[click HERE](#)**.

For King County Metro's Accessibility Services:

Website, **[click HERE](#)**

Phone: (206) 263-3113

WA Relay: 7-1-1

Buses will be operating during the Seattle Pride Parade, crossing over 4th Avenue in various places along the route.

Please expect delays.

ASL Interpretation

Seattle Pride is providing ASL interpretation for deaf and hard-of-hearing individuals at all three stage locations along Fourth Avenue.

We will also be livestreaming ASL interpretation from our main stage at Westlake Park on the Seattle Pride YouTube Channel.

[Click HERE to access the Seattle Pride YouTube Channel.](#)



Subscribe

A stylized black ASL hand sign, specifically the 'S' hand, positioned below the word 'Subscribe'.

Food & Beverage Assistants

Seattle Pride is providing Volunteer Food & Beverage Assistants at all three stages along Fourth Avenue.

What are Food & Beverage Assistants?

These are Seattle Pride volunteers who can assist individuals with disabilities in accessing the nearest food truck, alcohol garden, or (sober) beverage garden. They may also escort individuals back to their seats, wait in line for their orders, and bring the order to the individual. *They will not place your order for you/handle your money.*

Ask a Seattle Pride Volunteer in a bright yellow vest to help identify a Food & Beverage Assistant.



ADA Restrooms

ADA restrooms (Honey Buckets) will be available at all three stages along Fourth Avenue.

Some of the features you'll find in their line of ADA compliant restrooms include:

- Spacious interior for a wheelchair to make a 360-degree turn
- Flat-floored wheelchair accessible entrance
- Strategically positioned and reinforced handrails
- Stocked toilet paper dispensers provide worry-free operation
- Oversized self-closing door for easy access
- Inner door latch for maximum privacy
- ADA Compliant no-slip ramp system
- Well-vented to help reduce odors
- Lightweight reinforced construction allows for easy mobility

Call Honey Bucket at (800) 444-2371 to learn more.

